
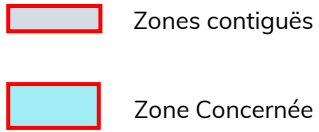
 Zones contiguës  
 Zone Concernée

Zone concernée	Zones contiguës
Cv 226	Cv 222
	Hb 223
	P 224
	Ht 225
	Cm 227
	Cm 228
	P 232
	Cm 233
	Rec 235
	Cv 239
	Cv 240



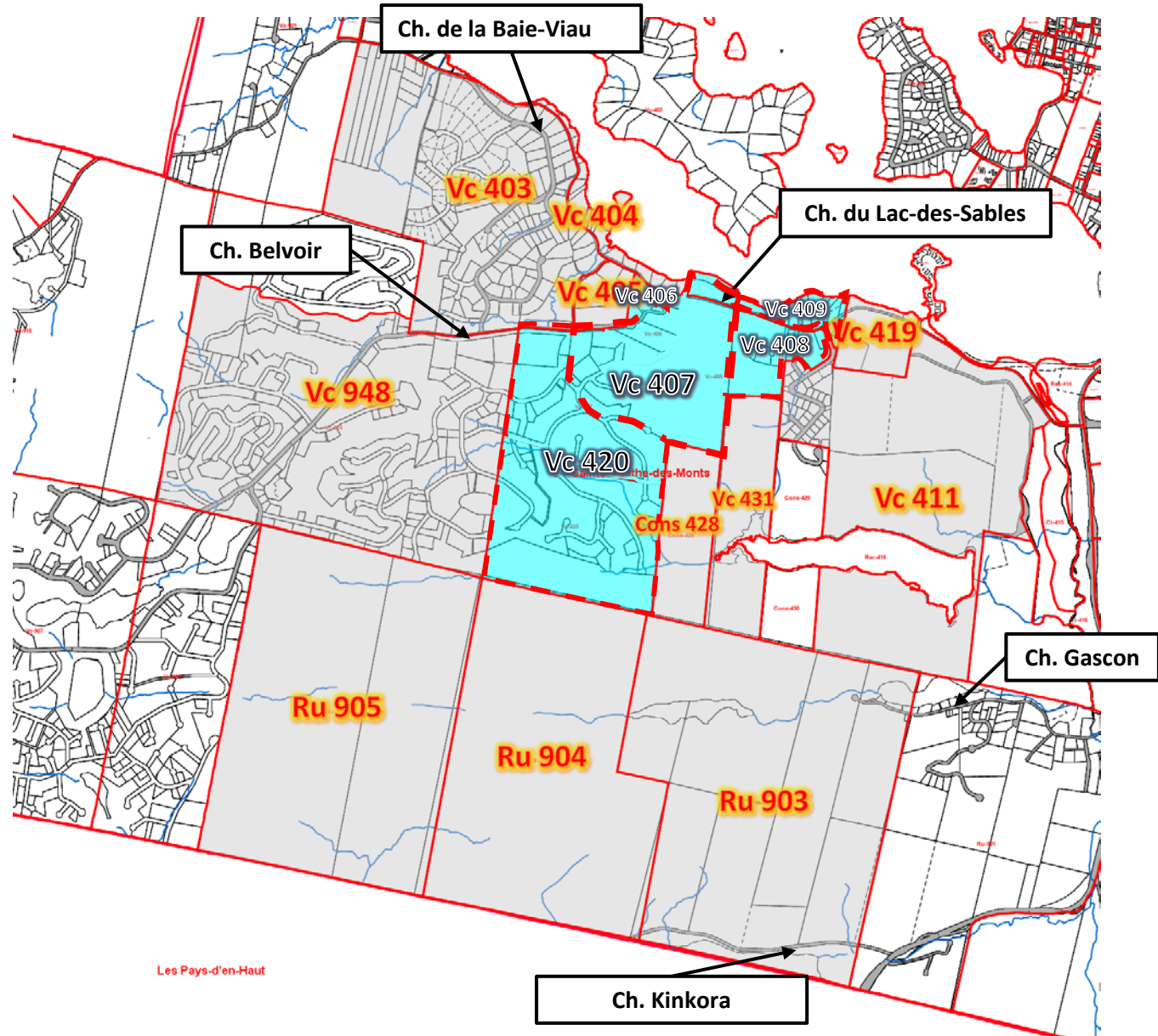



Zone concernée	Zones contiguës
Vc 420	Vc 407
	Cons 428
	Ru 903
	Ru 904
	Ru 905
	Vc 919


Zone concernée	Zones contiguës
Vc 407	Vc 403
	Vc 405
	Vc 406
	Vc 408
	Vc 420
	Cons 428
	Ru 905
	Vc 919

Zone concernée	Zones contiguës
Vc 408	Vc 404
	Vc 406
	Vc 407
	Vc 409
	Vc 411
	Cons 428
	Vc 431

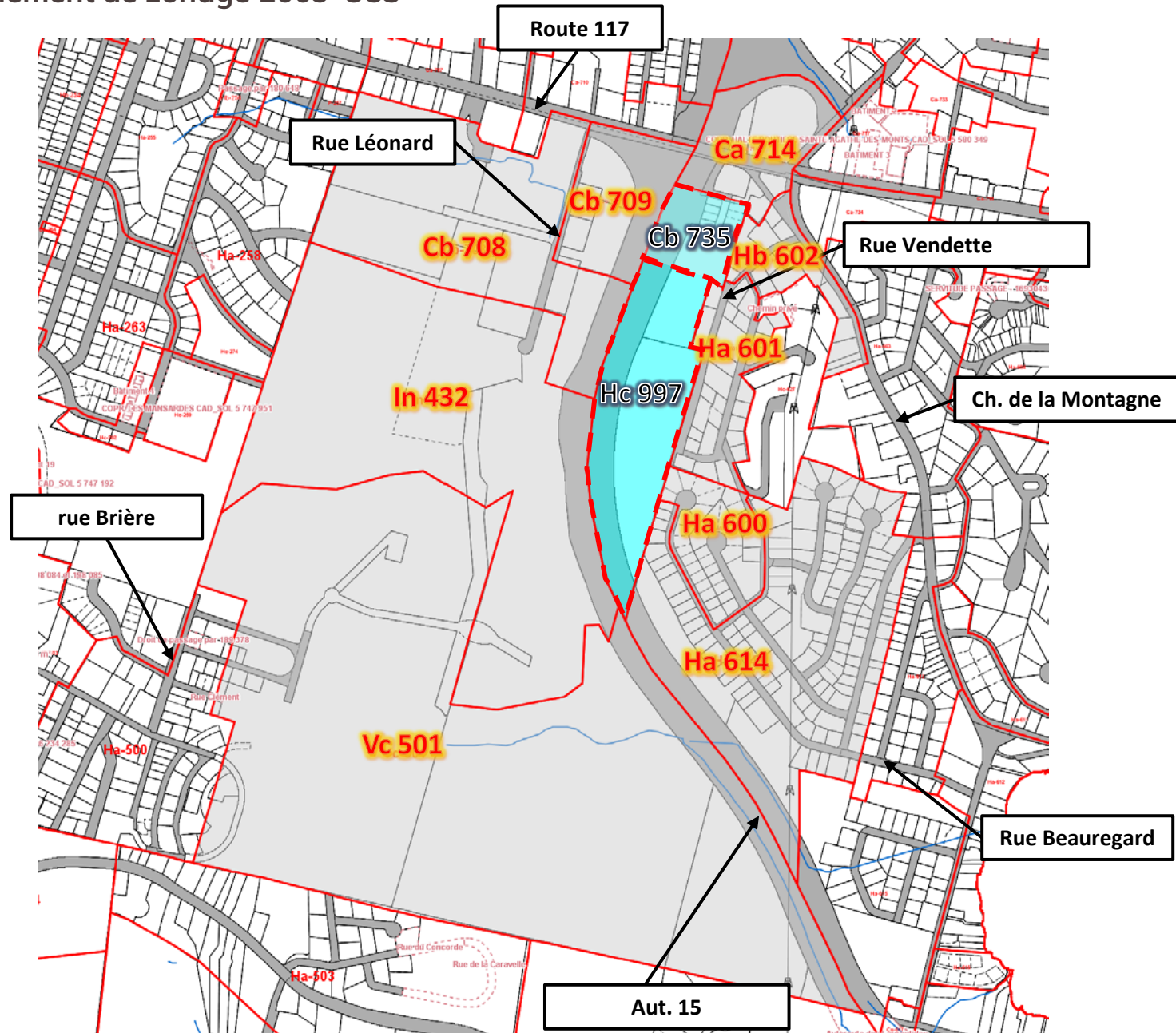
Zone concernée	Zones contiguës
Vc 406	Vc 404
	Vc 405
	Vc 407
	Vc 408
	Vc 409

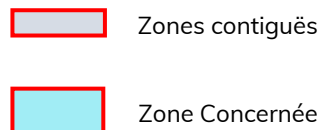


 Zones contiguës

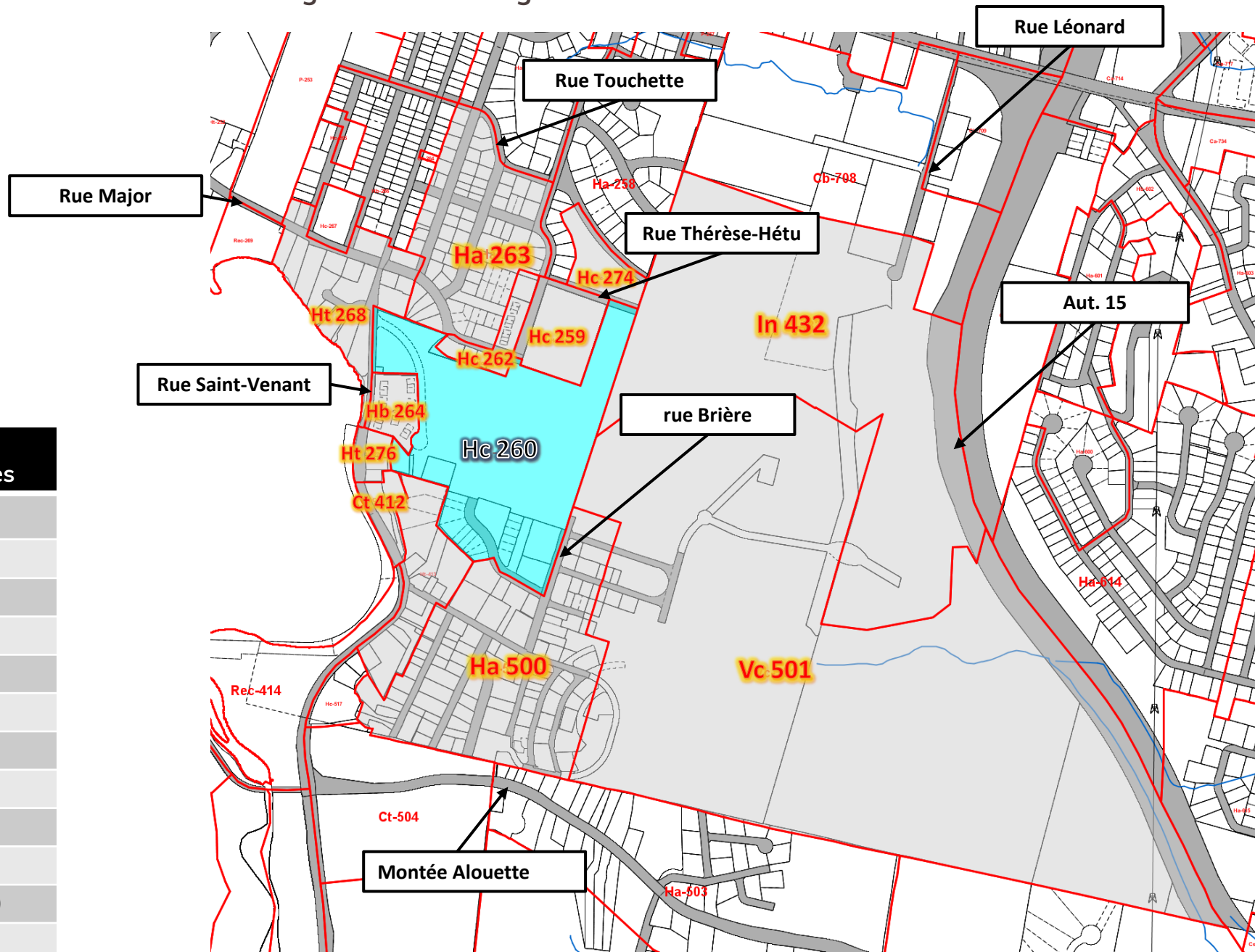
 Zone Concernée



Zone concernée	Zones contiguës
Cb 735	In 432
	Vc 501
	Ha 600
	Ha 601
	Hb 602
	Ha 614
	Cb 708
	Cb 709
	Ca 714



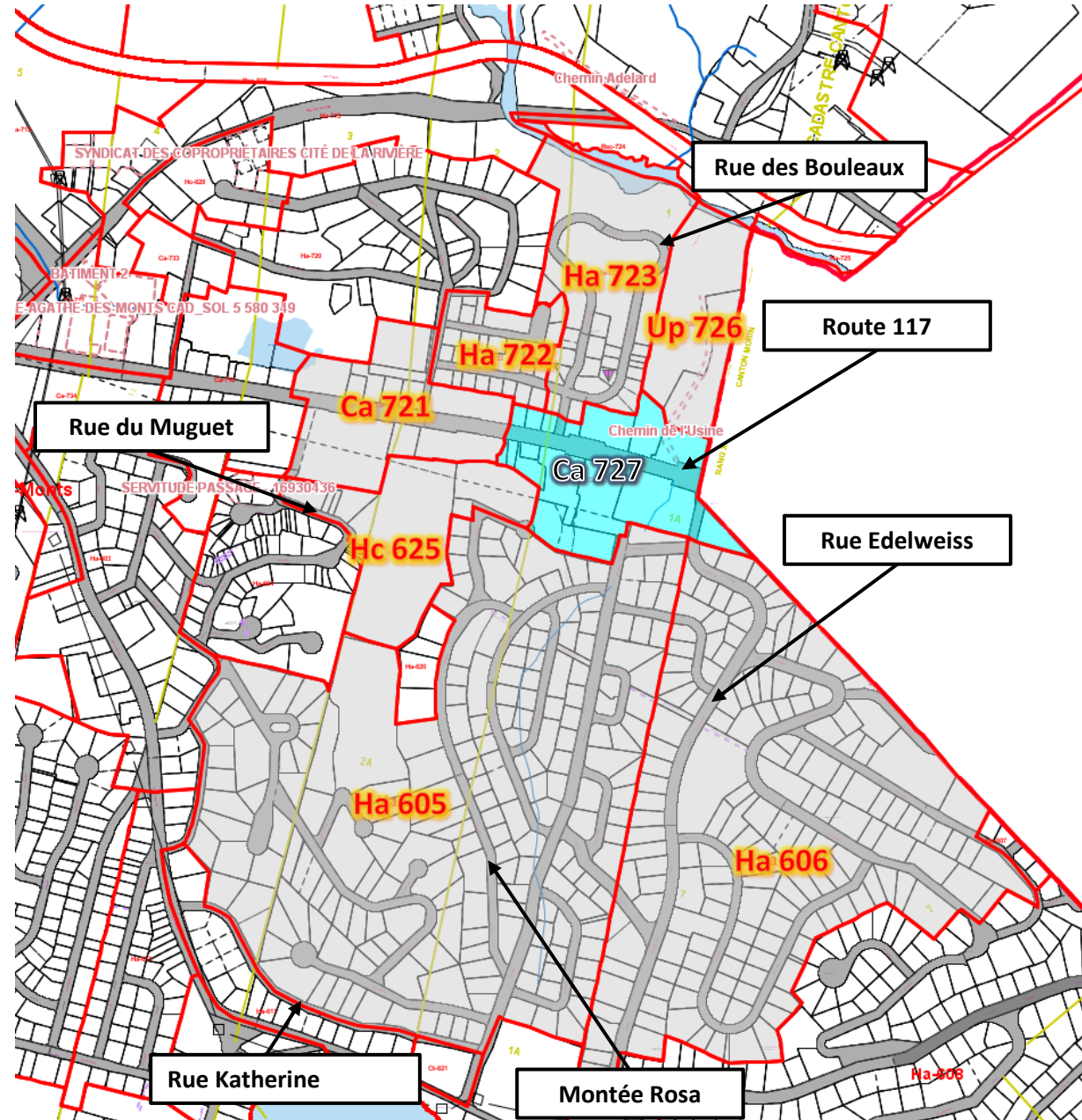


Zone concernée	Zones contiguës
Hc 260	Hc 259
	Hb 261
	Hc 262
	Ha 263
	Ht 268
	Hc 274
	Ht 276
	Ct 412
	Ht 413
	In 432
	Ha 500
	Vc 501



-  Zones contiguës
-  Zone Concernée

Zone concernée	Zones contiguës
Ca 727	Ha 605
	Ha 606
	Hc 625
	Ca 721
	Ha 722
	Ha 723
	Up 726



- Zones contiguës
- Zone Concernée

Zone concernée	Zones contiguës
Vc 971	Va 959
	Ru 964
	Vc 965
	Vc 970
	Vc 984
	Rec 989

